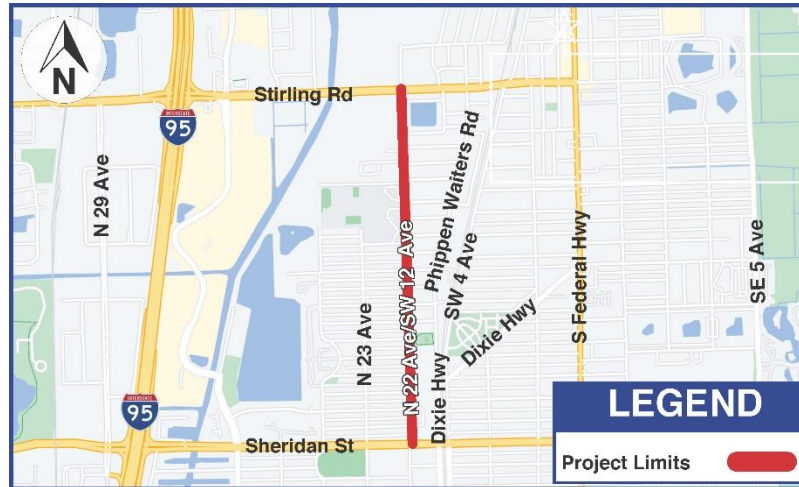
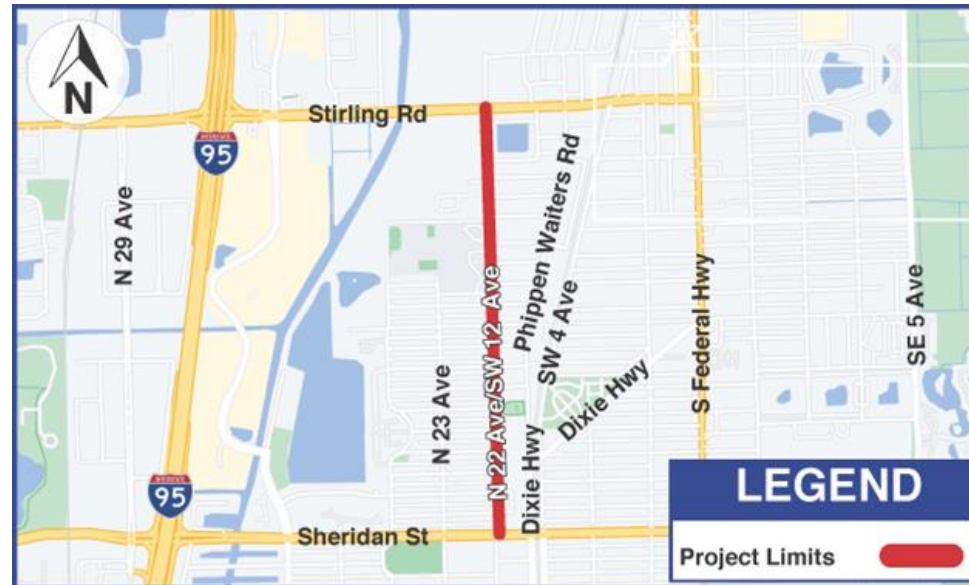


**North 22 Avenue/SW 12 Avenue from
State Road (SR) 822/Sheridan Street to SR 848/Stirling Road
Complete Streets Project
Financial Project ID: 445526-1-52-01**



PUBLIC MEETING
Thursday, September 26, 2024
THE PRESENTATION WILL BEGIN AT 6:00 PM

**North 22 Avenue/SW 12 Avenue from
State Road (SR) 822/Sheridan Street to SR 848/Stirling Road
Complete Streets Project
Financial Project ID: 445526-1-52-01**



PUBLIC MEETING
Thursday, September 26, 2024

Introductions

Meet the Team



Helen James, P.E.
FDOT Project Manager
FDOT District Four



Jessica Smith, P.E.
Project Manager
Colliers Engineering & Design, Inc.



Walna Calixte
Community Outreach Specialist
Infinite Source Communications Group

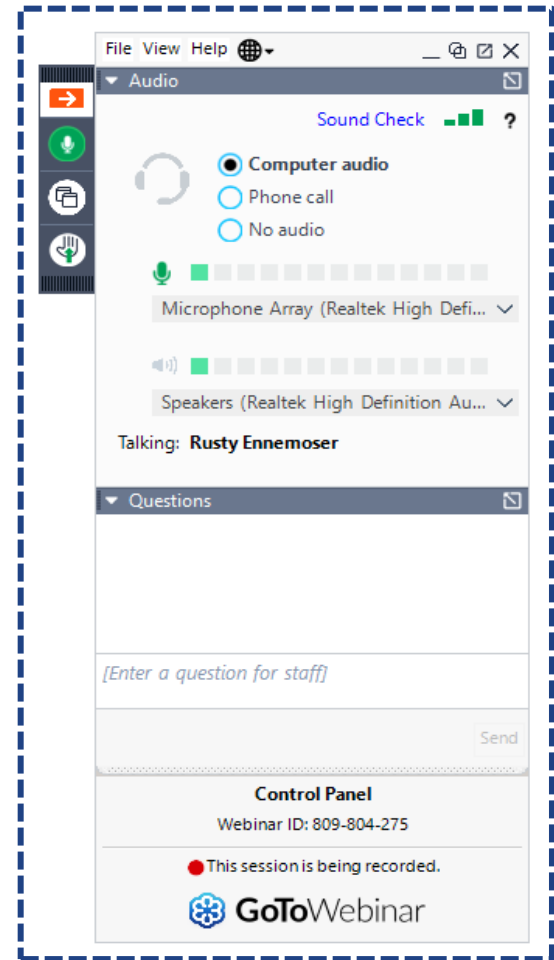


Kerrie MacNeil
Planning and Programming
Broward MPO

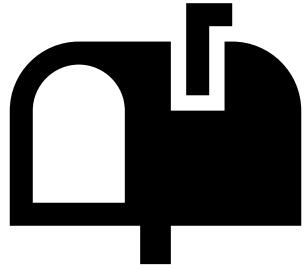
Agenda

- 1. Technical Information**
- 2. Non-Discrimination Policy and Rules of Engagement**
- 3. Who is the Broward MPO**
- 4. Complete Streets and Other Localized Initiatives Program**
- 5. Project Location and Overview**
- 6. Existing Roadway**
- 7. Proposed Improvements**
- 8. Construction Impacts**
- 9. Project Schedule and Cost**
- 10. Questions and Answers**
- 11. Closing and Contact Information**

Technical Information




Public Meeting - Public Notice



Property owner/tenant letters



Emails to project contacts list



Florida Administrative Register



Social media

Non-Discrimination Policy and Rules of Engagement

Non-Discrimination Policy



The Florida Department of Transportation complies with various non-discrimination laws and regulations, including:

Title VI of the Civil Rights Act of 1964

Public participation is solicited without regard to race, color, national origin, age, sex, religion, disability, or family status.

For questions or concerns, you may contact either:

District Four

Florida Department of Transportation
District 4 Title VI Coordinator

Sharon SinghHagyan

Title VI Program Office

 3400 West Commercial Boulevard
Fort Lauderdale, Florida 33309-3421

 (954) 777-4190

 Sharon.SinghHagyan@dot.state.fl.us

Tallahassee Office

Florida Department of Transportation
Statewide Title VI Coordinator

Stefan Kulakowski, FCCM, CPM


Equal Opportunity Office

 605 Suwannee Street, MS 65
Tallahassee, Florida 32399-0450

 (850) 414-4742

 Stefan.Kulakowski@dot.state.fl.us

Rules of Engagement



- This Public Meeting is being recorded.
- If you experience technical difficulties, please contact **1-800- 418-0524** so that a member of our technical support team may assist you.
- All **Virtual** attendees **will remain muted** throughout the Meeting.
- **Virtual** attendees are also welcome to submit any questions/comments using the GoToWebinar control panel at any time or use the “**Raise Hand**” button on your control panel and a member of our team will respond/unmute you during the open discussion.
- All **in-person** attendees are welcome to submit a question or comment by forming a line after the presentation, during the open discussion.
- If you are participating via Telephone and have questions/comments, feel free to submit them to **FDOT Project Manager Helen James, P.E.**, by contacting her after the meeting and a response will be provided.

Who is the Broward MPO?

- A federally chartered entity responsible for transportation decision making in the Broward region
 - Influence the expenditure of federal and state transportation funds at the regional level
 - MPO Board
 - 31 municipalities
 - Broward County
 - Broward County School Board
 - South Florida Regional Transportation Authority (Tri-Rail)
 - Develop plans, conduct studies, establish initiatives and programs
-

Our Mission:

To collaboratively plan, prioritize, and fund the delivery of diverse transportation options.

Our Vision:

Our work will have measurable positive impact by ensuring transportation projects are well selected, funded, and delivered

Complete Streets and Other Localized Initiatives Program

- Broward MPO competitive grant program that provides funding opportunities for small local transportation projects which improve the safety and mobility for all transportation users in Broward County.
- The program can fund projects such as (but not limited to): complete streets projects, traffic calming and intersection improvements, ADA upgrades, mobility hubs, bus shelters, bike racks and technology advancements such as transit signal priority and traffic control devices
- Applicants are required to submit “program ready” projects with proof of roadway ownership, well defined scope of work, partner collaboration, cost estimate, documentation of public outreach and resolution of support.
- The following project was submitted by the City of Hollywood and Dania Beach(2019) and awarded funding:

– **North 22nd/SW 12th Ave. (FM No. 445526-1)**



Project Location and Overview

Project Limits

North 22 Avenue from SR 822/Sheridan Street to SR 848/Stirling Road



Project Overview

Proposed Improvements:

- Repave and restripe the existing roadway within the project limits
- Install speed tables (speed humps) at various locations along the project corridor
- Install three raised intersections at SW 10 Street, SW 8 Street and SW 7 Street
- Upgrade signing and pavement markings including the addition of shared lane markings (sharrows) which indicate that cyclists should be expected in the lane
- Upgrade existing curb ramps and sidewalks to comply with Americans with Disabilities Act (ADA) standards
- Install roadway lighting along both sides of the roadway

Project Length: 1.027 miles

Existing Roadway

Existing Roadway

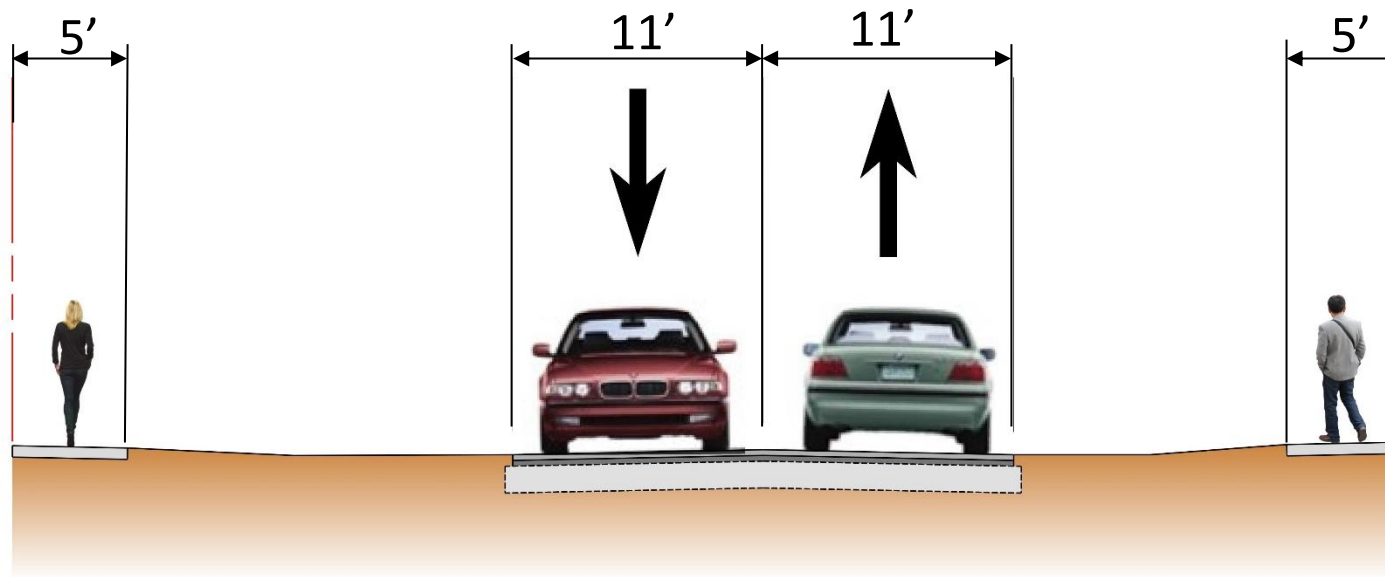
North 22 Avenue from SR 822/Sheridan Street to SR 848/Stirling Road

Existing Conditions

- Existing Roadway Lighting
 - Existing lighting does not meet current standards
- Existing 5-foot sidewalks along both sides of roadway
 - Existing sidewalk is discontinuous



N 22 Avenue looking South



N 22 Avenue

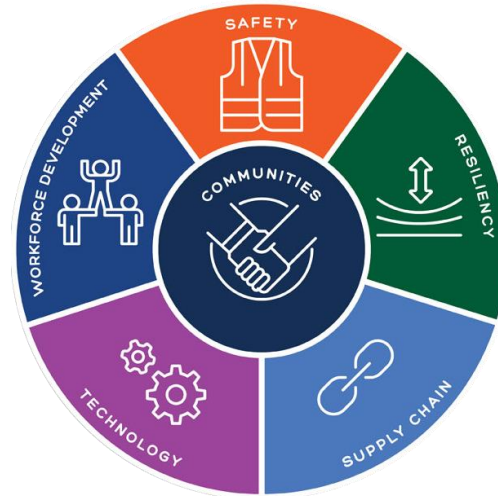
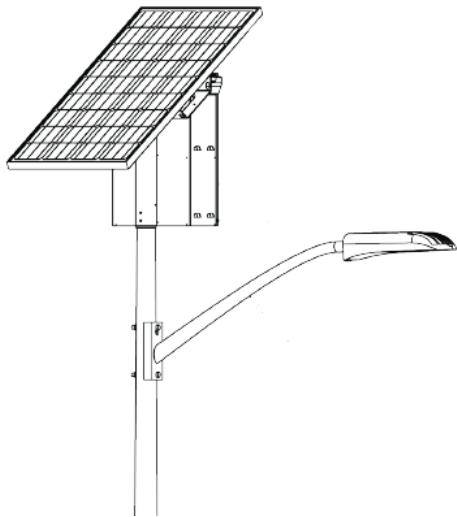
Proposed Improvements

Proposed Improvements

North 22 Avenue from SR 822/Sheridan Street to SR 848/Stirling Road

Lighting Improvements

- Roadway Lighting
 - Supplementing existing lighting with additional light poles
 - Solar Powered Light Poles
- Enhances safety of the corridor



Existing LED Solar Light Pole
at NE corner of N 22 Avenue and
SW 7 Street (similar to proposed)

Proposed Improvements

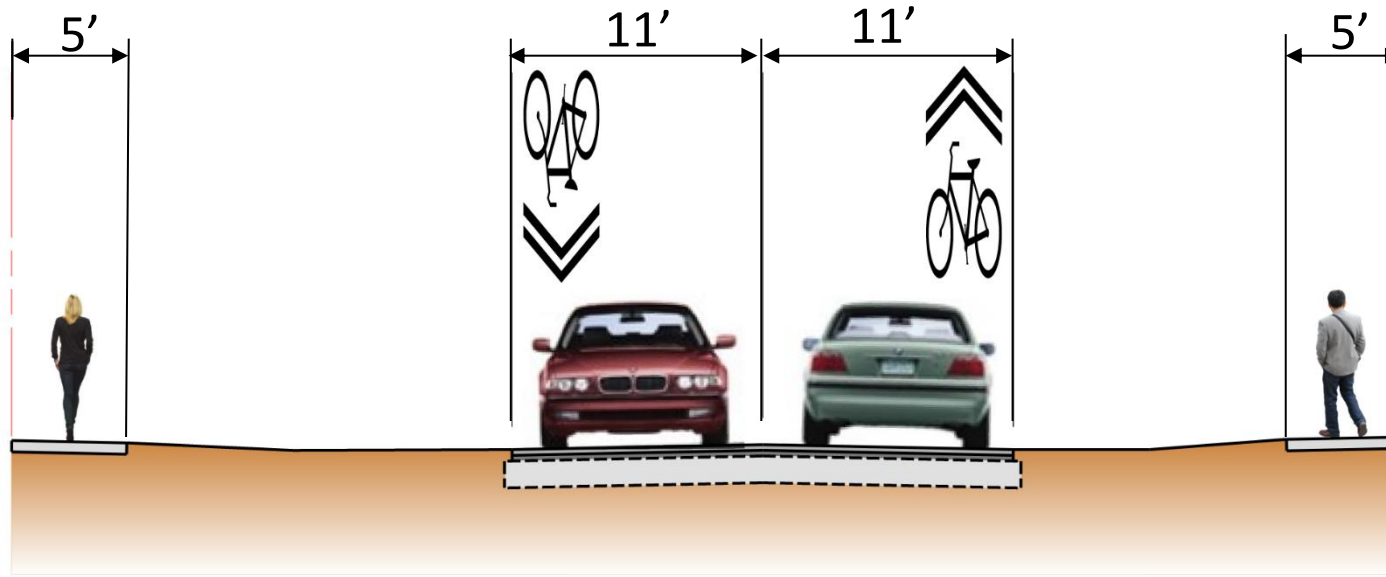
North 22 Avenue from SR 822/Sheridan Street to SR 848/Stirling Road

Roadway Improvements

- Filling in sidewalk gaps

Signing and Pavement Marking Improvements

- Addition of shared lane markings (sharrows) in both directions of travel
- Signing and pavement marking upgrades throughout project limits



N 22 Avenue



Sharrows Pavement Marking

Proposed Improvements

North 22 Avenue from SR 822/Sheridan Street to SR 848/Stirling Road



Speed Table (Speed Hump) Locations

- Between Farragut Street and Raleigh Street
- Between Atlanta Street and Simms Street
- Between SW 6 Street and SW 5 Street
- Between SW 3 Street and SW 2 Place
- Approximately 100 feet north of SW 2 Place



Proposed Improvements

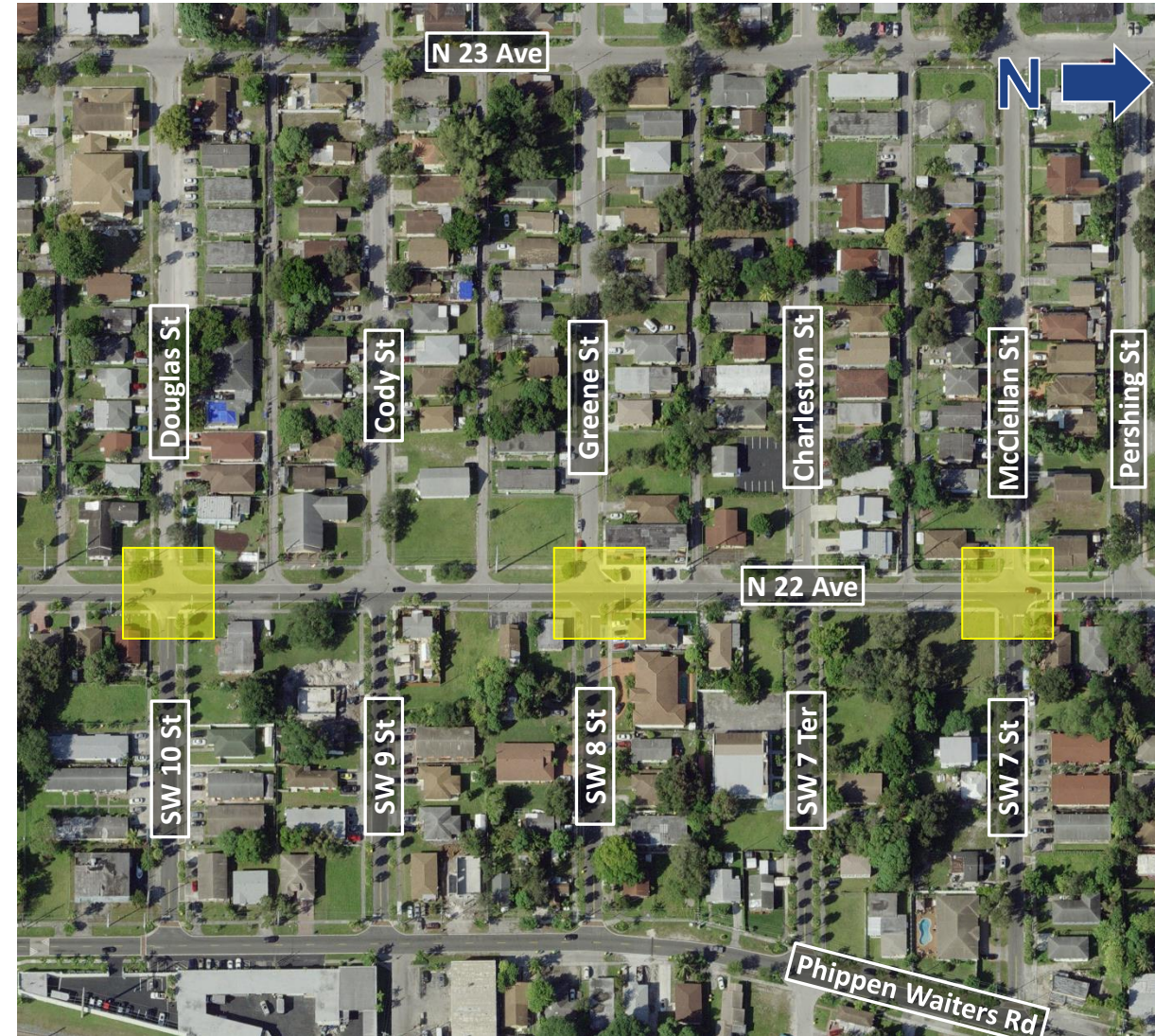
North 22 Avenue from SR 822/Sheridan Street to SR 848/Stirling Road

Raised Intersection Locations

- SW 10 Street/Douglas Street
- SW 8 Street/Greene Street
- SW 7 Street/McClellan Street



Existing Raised Intersection
(similar to proposed)



Construction Impacts

Temporary Traffic Control Plan

- Partial side street detours will be required to complete the raised intersections at SW 10 Street, SW 8 Street, and SW 7 Street
- Work will be done in phases to reduce the effects of construction on the community
- Temporary lane closures will be required during construction. Lane closures will be performed at off-peak hours
- Access to properties will be maintained during construction

Temporary Traffic Control Plan Along North 22 Avenue

Speed Table (Speed Hump) Locations

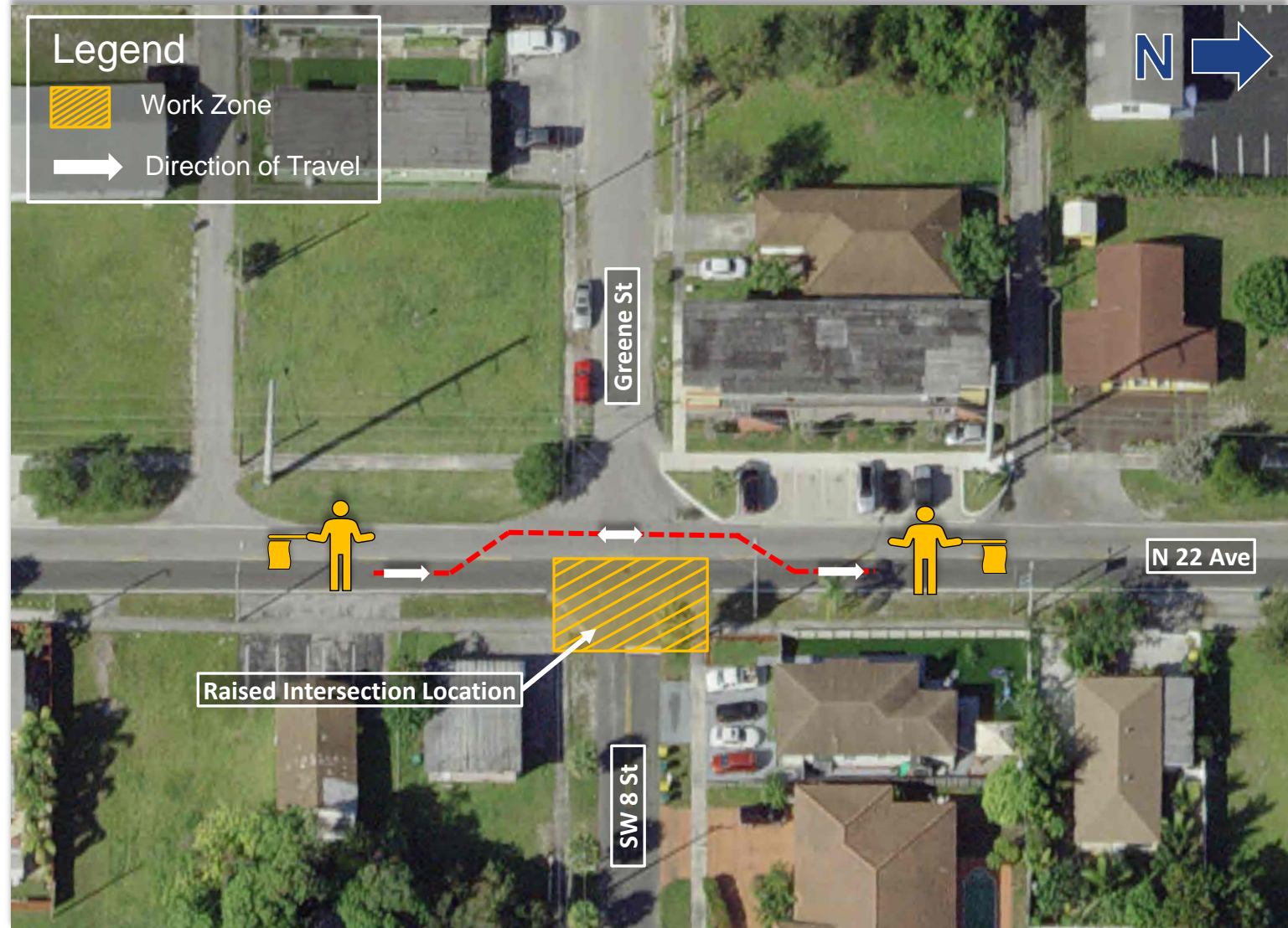
- North 22 Avenue will remain open to vehicular traffic using a flagger operation



Temporary Traffic Control Plan Along North 22 Avenue

Raised Intersection Locations

- North 22 Avenue will remain open to vehicular traffic using a flagger operation
- Detours for side streets



Temporary Traffic Control Plan

Raised Intersection Construction Detour (East Side)

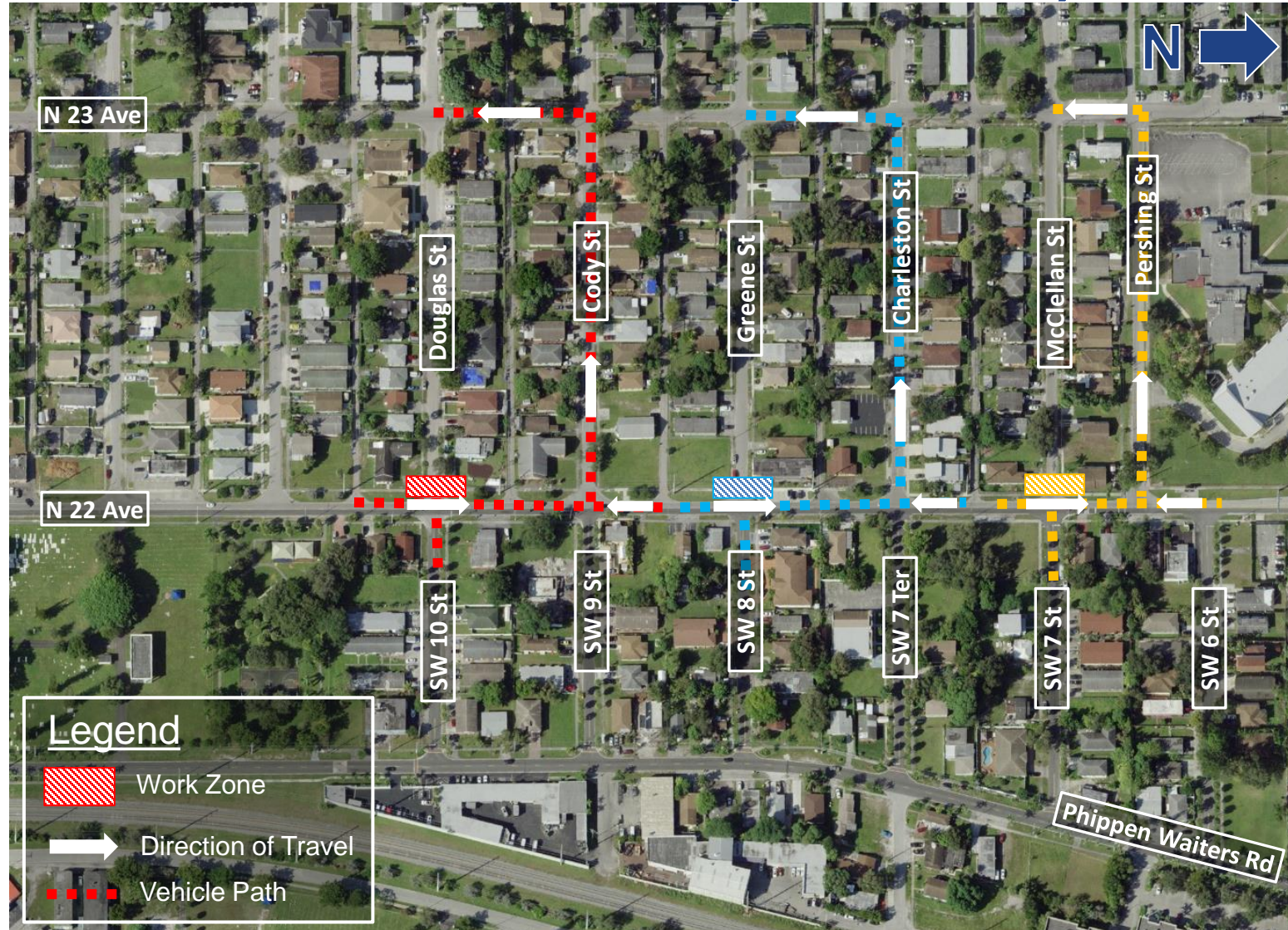
- Side street detour only
- North 22 Avenue will remain open to vehicular traffic
- Only one raised intersection will be constructed at a time



Temporary Traffic Control Plan

Raised Intersection Construction Detour (West Side)

- Side street detour only
- North 22 Avenue will remain open to vehicular traffic
- Only one raised intersection will be constructed at a time



Project Schedule and Cost

Project Schedule and Cost

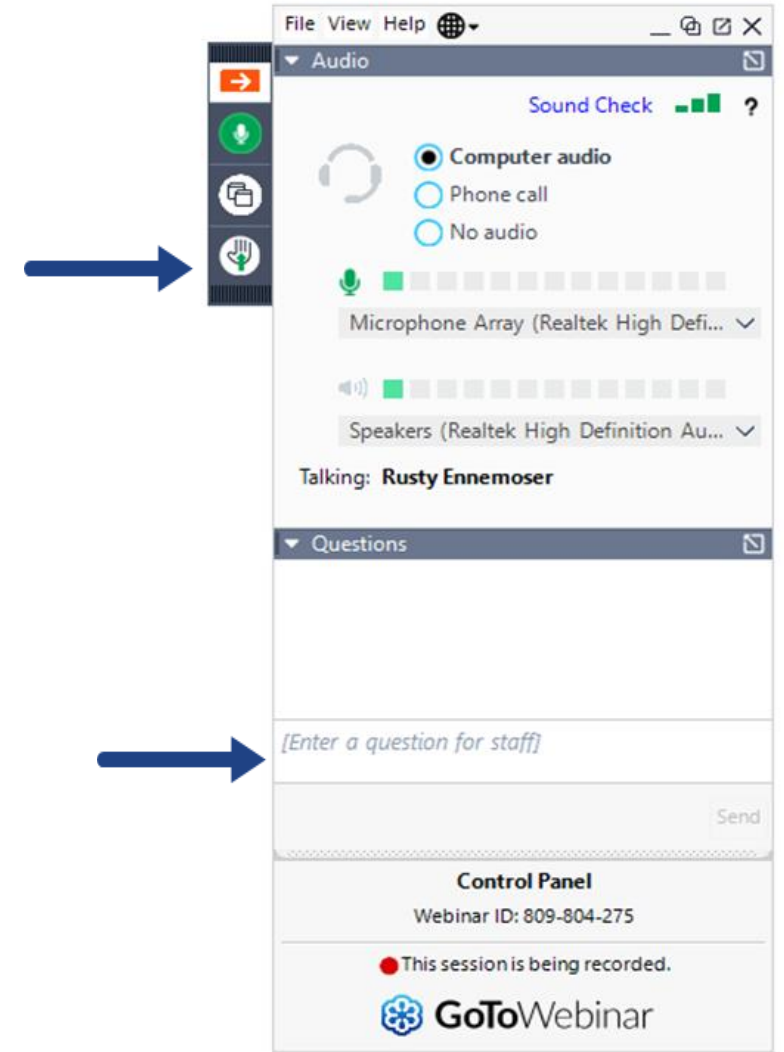
- **Estimated Construction Start: Fall 2025**
- **Estimated Construction End: Winter 2027**
- **Estimated Construction Cost: \$3.5 million**



Questions and Answers

Questions and Answers

- All **in-person** attendees are welcome to submit a question or comment by forming a line and standing on the designated markers as space permits.
- **Virtual** attendees are welcome to ask a question or provide a comment, by utilizing the question panel or “**Raise Hand**” button on the **GoToWebinar control panel**. Once your microphone is unmuted, please **provide your full name first and then your question/comment**. Your microphone will remain unmuted until the question/comment has been fully addressed
- If your question is not answered during the event, a response will be provided in writing following the Public Meeting.



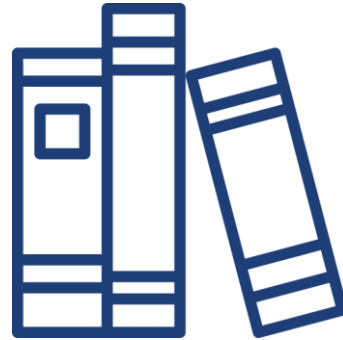
Closing and Contact Information

Additional Comments/Questions


Please submit your comments by October 6, 2024



If your question was not responded to during the event, a response will be provided later.



All comments and questions are part of the **Public Record**.



All registrants will receive a link to the **meeting recording**.

Contact Information

If you have additional questions, please contact
FDOT Project Manager Helen James, P.E. at:

Helen.James@dot.state.fl.us



3400 West Commercial Boulevard
Fort Lauderdale, Florida 33309



(954) 777-4346 or
Toll Free: (866) 336-8435; Ext. 4346



<https://tinyurl.com/445526-1-N22AveCSLIPProject>





2055 Florida Transportation Plan



SINGLE, OVERARCHING **PLAN**



GUIDES FLORIDA'S TRANSPORTATION **FUTURE**



FOUNDATION FOR FLORIDA'S WORK PROGRAM




UPDATED EVERY **5 YEARS**



COLLABORATIVE EFFORT WITH **PUBLIC AND PRIVATE PARTNERS**

Upcoming Regional Workshops, Focus Group Meetings, Virtual Statewide Webinars, and more!



Scan to
learn more!



Get Engaged Today!

FloridaFTP.com

Rail Safety Week



Thank you!
Please complete our **exit survey!**